

Weather Forecast For Fishery and Naval Community

Bulletin No: 05
COLOR: Amber

WW/O/21/07/22/05

Strong Winds and Rough Sea areas Advisory

Issued by the Natural Hazards Early Warning Centre

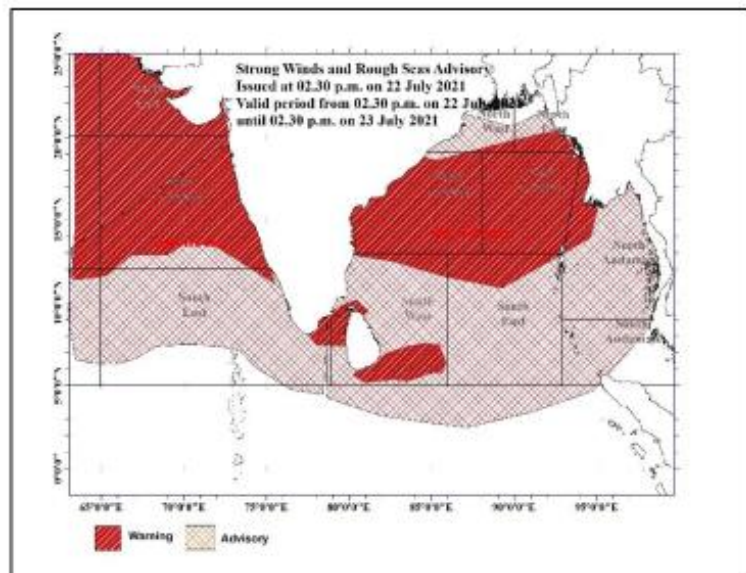
At 02.30 p.m. on 22 July 2021

Valid period from 02.30 p.m. 22 July 2021 until 02.30 p.m. 23 July 2021

For the deep and shallow Sea areas extending from Galle to Pottuvil via Hambantota and from Puttalam to Trincomalee via Mannar and Kankasanturai.

PLEASE BE AWARE

The wind speed can increase up to (60-70) kmph in the deep and shallow sea areas extending from Galle to Pottuvil via Hambantota and from Puttalam to Trincomalee via Mannar and Kankasanturai during this period from 02.30 p.m. 22 July 2021 until 02.30 p.m. 23 July 2021. The wind speed can be increased up to (50-60) kmph at times in the other sea areas around the island.



The sea areas extending from Galle to Pottuvil via Hambantota and from Puttalam to Trincomalee via Mannar and Kankasanturai can be very rough at times. The other sea areas around the island can be rough at times.

Naval and fishing communities are requested to be vigilant in this regards.

Marine Division
Department of Meteorology
Colombo 07, Sri Lanka
+94 112686686

For Safer Shipping

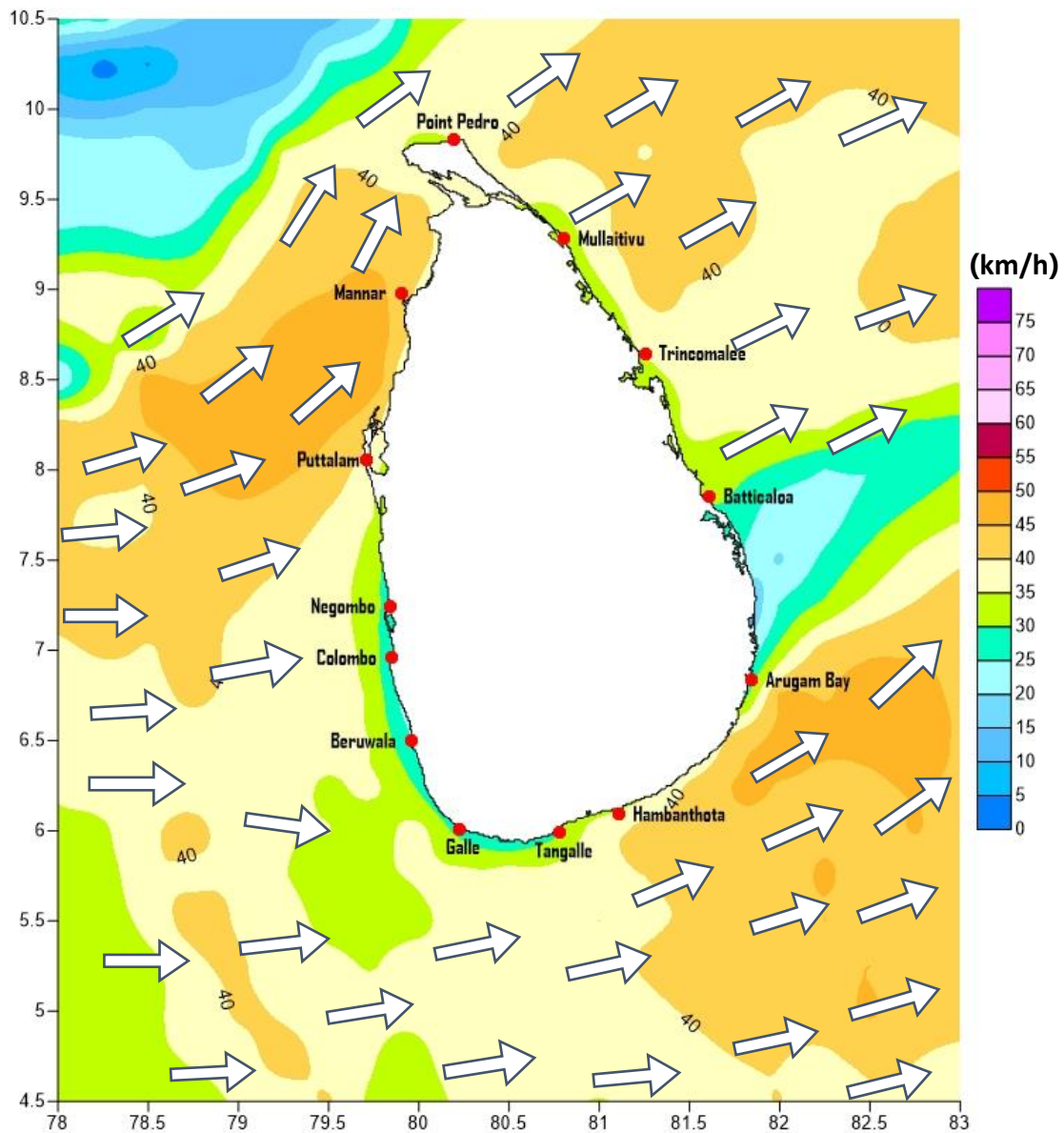


Weather Forecast For Fishery and Naval Community

Marine weather forecast for sea areas around the island

Issued at 04.00 p.m. on 22 July 2021

Marine weather forecast for 05.30 a.m. to 05.30 p.m. on 23/07/2021



Marine Division
Department of Meteorology
Colombo 07, Sri Lanka
+94 112686686

For Safer Shipping



Weather Forecast For Fishery and Naval Community

Sea Area	Wind Speed	Wave Height	Sea Condition	Weather
Puttalam to Mannar	40-50 kmph; 70 kmph at times.	2.5-3.5 m; 5.5 m at times.	Fairly rough; Rough to Very rough at times.	A few showers are likely.
Mannar to Kankasanthurai	40-50 kmph; 60 kmph at times.	2.5-3.5 m; 4.5 m at times.	Fairly rough; Rough at times.	Mainly fair.
Kankasanthurai to Trincomalee	30-40 kmph; 50 kmph at times.	1.25-2.5 m; 3.5m at times.	Moderate; Fairly rough at times.	Mainly fair.
Trincomalee to Batticaloa	30-40 kmph; 50 kmph at times.	1.25-2.5 m; 3.5m at times.	Moderate; Fairly rough at times.	Mainly fair.
Batticaloa to Pottuvil	30-40 kmph; 50 kmph at times.	1.25-2.5 m; 3.5m at times.	Moderate; Fairly rough at times.	Mainly fair.
Pottuvil to Hambantota	40-50 kmph; 70 kmph at times.	2.5-3.5 m; 5.5 m at times.	Fairly rough; Rough to Very rough at times.	Mainly fair.
Hambantota to Galle	40-50 kmph; 60-65 kmph at times.	2.5-3.5 m; 5.5 m at times.	Fairly rough; Rough to Very rough at times.	A few showers are likely.
Galle to Colombo	40-50 kmph; 60 kmph at times.	2.5-3.5 m; 4.5 m at times.	Fairly rough; Rough at times.	Showers or thundershowers will occur at several places.
Colombo to Puttalam	40-50 kmph; 70 kmph at times.	2.5-3.5 m; 5.5 m at times.	Fairly rough; Rough to Very rough at times.	Showers or thundershowers will occur at a few places.

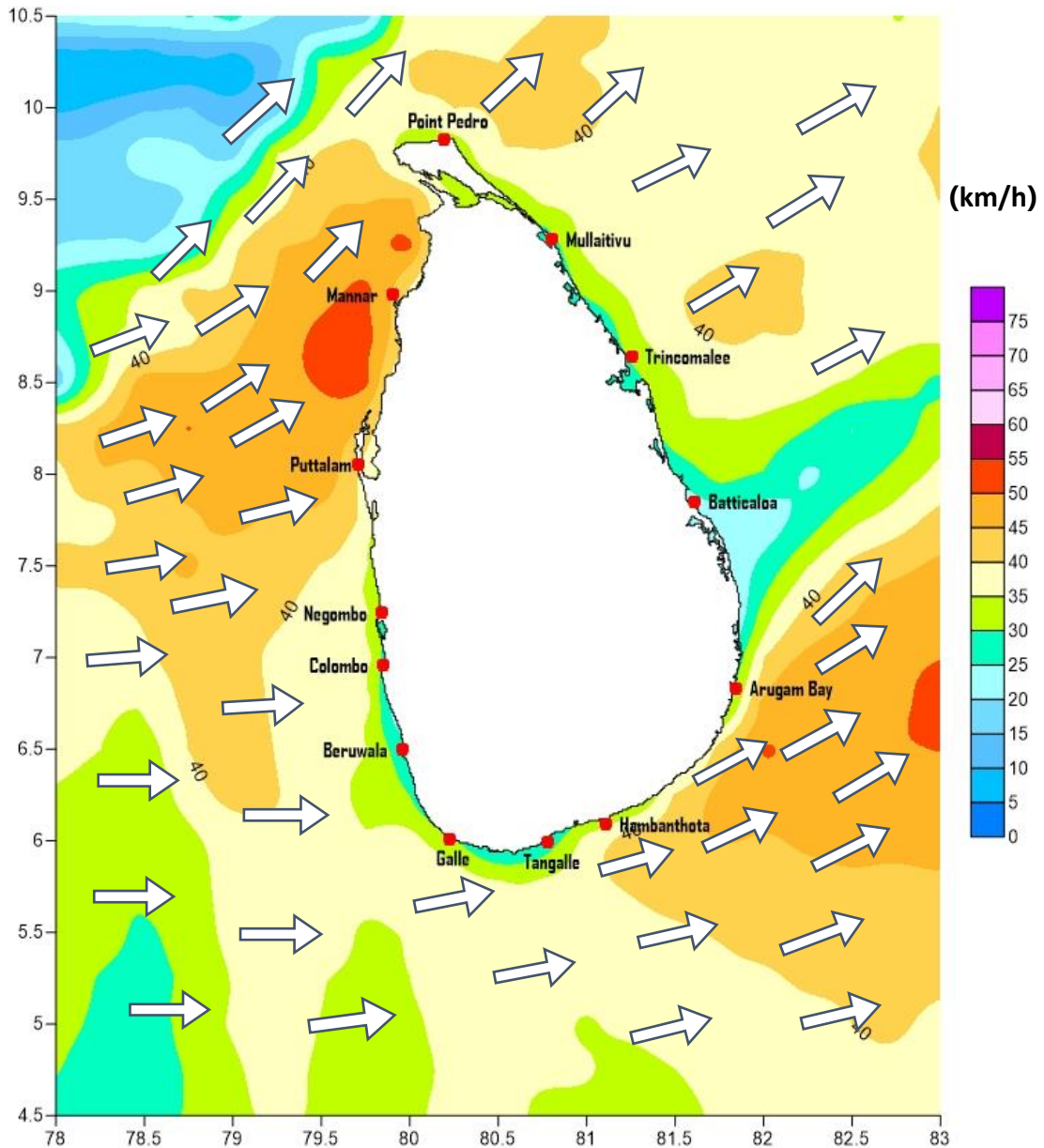
Marine Division
Department of Meteorology
Colombo 07, Sri Lanka
+94 112686686

For Safer Shipping



Weather Forecast For Fishery and Naval Community

Marine weather forecast for 05.30 p.m. on 23/07/2021 to 05.30 a.m. on 24/07/2021



Marine Division
Department of Meteorology
Colombo 07, Sri Lanka
+94 112686686

For Safer Shipping



Weather Forecast For Fishery and Naval Community

Sea Area	Wind Speed	Wave Height	Sea Condition	Weather
Puttalam to Mannar	40-50 kmph; 70 kmph at times.	2.5-3.5 m; 5.5 m at times.	Fairly rough; Rough to Very rough at times.	A few showers are likely.
Mannar to Kankasanthurai	40-50 kmph; 60 kmph at times.	2.5-3.5 m; 4.5 m at times.	Fairly rough; Rough at times.	Mainly fair.
Kankasanthurai to Trincomalee	30-40 kmph; 50 kmph at times.	1.25-2.5 m; 3.5m at times.	Moderate; Fairly rough at times.	Mainly fair.
Trincomalee to Batticaloa	30-40 kmph; 50 kmph at times.	1.25-2.5 m; 3.5m at times.	Moderate; Fairly rough at times.	Mainly fair.
Batticaloa to Pottuvil	30-40 kmph; 50 kmph at times.	1.25-2.5 m; 3.5m at times.	Moderate; Fairly rough at times.	Mainly fair.
Pottuvil to Hambantota	40-50 kmph; 70 kmph at times.	2.5-3.5 m; 5.5 m at times.	Fairly rough; Rough to Very rough at times.	Mainly fair.
Hambantota to Galle	40-50 kmph; 60-65 kmph at times.	2.5-3.5 m; 5.5 m at times.	Fairly rough; Rough to Very rough at times.	A few showers are likely.
Galle to Colombo	40-50 kmph; 60 kmph at times.	2.5-3.5 m; 4.5 m at times.	Fairly rough; Rough at times.	Showers or thundershowers will occur at several places.
Colombo to Puttalam	40-50 kmph; 70 kmph at times.	2.5-3.5 m; 5.5 m at times.	Fairly rough; Rough to Very rough at times.	Showers or thundershowers will occur at a few places.

****Temporarily strong gusty winds (up to 70-80 kmph) and very rough seas can be expected during thundershowers.**

Marine Division
Department of Meteorology
Colombo 07, Sri Lanka
+94 112686686

For Safer Shipping

