



කාලගුණ විද්‍යා දෙපාර්තමේන්තුව

வளிமண்டலவியல் திணைக்களம்

Department of Meteorology

TP : 011 2686686

Fax : 011 2691443

E-mail : metnmc@gmail.com

Web : www.meteo.gov.lk

## FISHERMEN BULLETIN FOR STRONG WINDS AND ROUGH SEAS

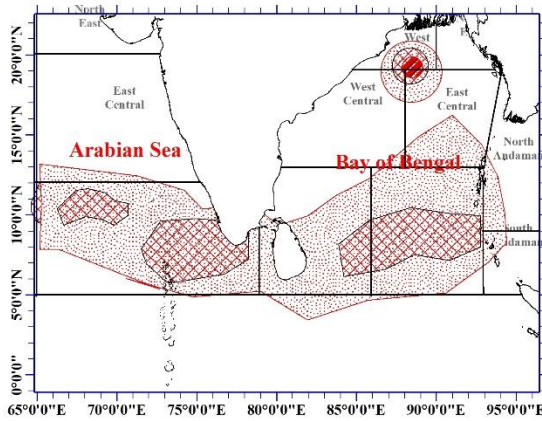
Issued by Marine Forecasting Division, National Meteorological Centre

Issued at 10.30 p.m. on 25 September 2021

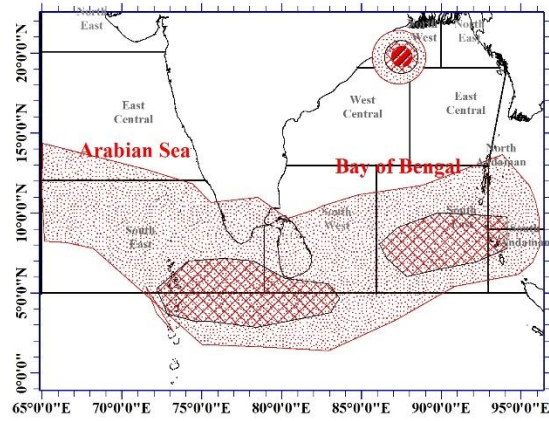
### For the Bay of Bengal and Arabian Sea

#### Forecast for next three days:

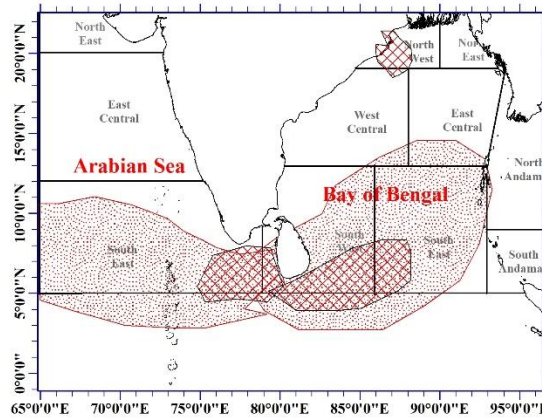
Day 1: 25-09-2021/10.30 a.m to 26-09-2021/10.30 a.m



Day 2: 26-09-2021/10.30 a.m to 27-09-2021/10.30 a.m





Day 3: 27-09-2021/10.30 a.m to 28-09-2021/10.30 a.m






#### AREA UNDER FISHERMEN WARNING

 40 - 50 Kmph Gusting up to 60 Kmph

 50 - 60 Kmph Gusting up to 70 Kmph

 60 - 70 Kmph Gusting up to 80 Kmph

	Wind speed will be (40-50) kmph gusting up to 60 kmph. These sea areas will be rough at times.
	Wind speed will be (50-60) kmph gusting up to 70kmph. These sea areas will be very rough. Naval and fishing communities are request to be vigilant.
	No warning for this category.

වර්ෂාපතනය(මි.මී) : තරමක් තද වැසි: 50 -100, තද වැසි: 100 – 150, ඉතා තද වැසි: 150 හෝ ඊට වැඩි  
 මුහුදේ ස්වභාවය : නිසල (0-5)පැ.කි.මී, සුමට (5-15)පැ.කි.මී, සාමාන්‍ය ස්වභාවයෙන් යුතු (16-28)පැ.කි.මී, මද  
 රළු (29-37)පැ.කි.මී, තරමක් රළු (38-46)පැ.කි.මී, රළු (47-55)පැ.කි.මී, ඉතා රළු (56-74)පැ.කි.මී, දළ රළු (75-  
 102)පැ.කි.මී, ඉතා දළ රළු 103 පැ.කි.මී ට වැඩි.



කාලගුණ විද්‍යා දෙපාර්තමේන්තුව

வளிமண்டலவியல் திணைக்களம்

Department of Meteorology

TP : 011 2686686

Fax : 011 2691443

E-mail : metnmc@gmail.com

Web : www.meteo.gov.lk

**The deep depression located over North Bay of Bengal lay centered near latitude 18.4N and longitude 89.7E. This system is very likely to intensify into a cyclone during next 12 hours.**

**Naval and fishing communities are advised not to venture into the sea areas around latitude 16.0N and 23.0N longitude 85.0E and 95.0E until further notice.**

වර්ෂාපතනය(මි.මී) : තරමක් තද වැසි: 50 -100, තද වැසි: 100 – 150, ඉතා තද වැසි: 150 හෝ ඊට වැඩි  
මුහුදේ ස්වභාවය : නිසල (0-5)පැ.කි.මී ,සුමට (5-15)පැ.කි.මී, සාමාන්‍ය ස්වභාවයෙන් යුතු (16-28)පැ.කි.මී, මද  
රළ (29-37)පැ.කි.මී, තරමක් රළ (38-46)පැ.කි.මී, රළ (47-55)පැ.කි.මී, ඉතා රළ (56-74)පැ.කි.මී, දළ රළ (75-  
102)පැ.කි.මී, ඉතා දළ රළ 103 පැ.කි.මී ට වැඩි.